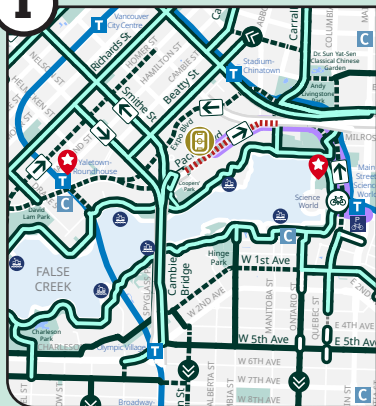


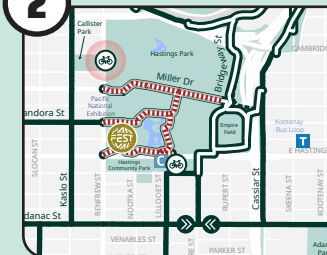
1 BC PLACE VANCOUVER



BC Place Vancouver Stadium in downtown Vancouver is hosting seven FIFA World Cup 2026™ matches.

The Seaside Greenway, Dunsmuir St and Quebec St greenways provide access for people on bikes, scooters and other devices to the FIFA World Cup 2026™ Vancouver Match Day Spectator Route.

2 HASTINGS PARK



Hastings Park in East Vancouver is hosting 28 days of FIFA Fan Festival™

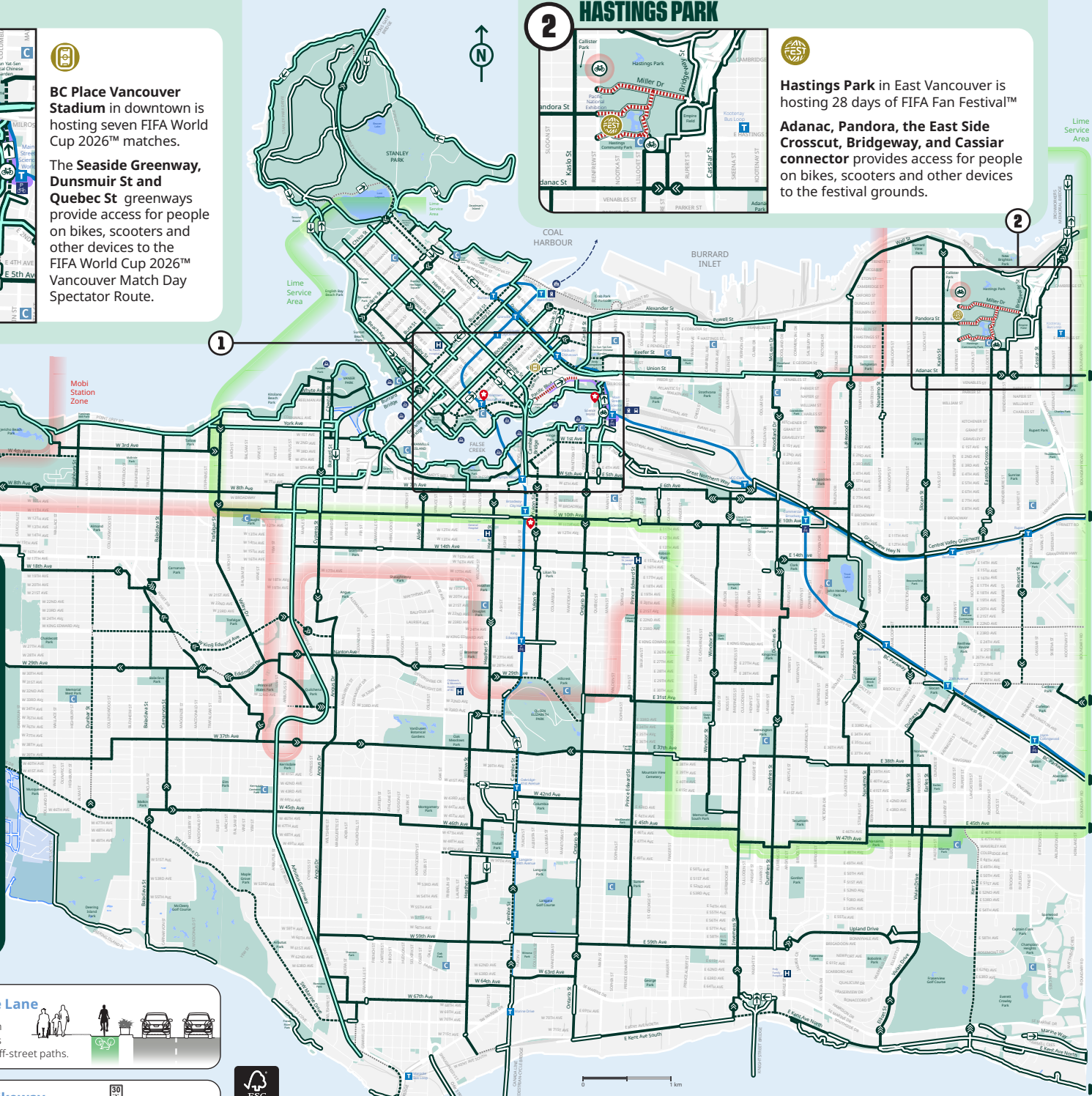
Adanac, Pandora, the East Side Crosscut, Bridgeway, and Cassiar connector provides access for people on bikes, scooters and other devices to the festival grounds.

WALK, BIKE AND ROLL TO FIFA WORLD CUP 2026™ VANCOUVER

Vancouver is hosting the FIFA World Cup 2026™ taking place from Jun 11 to Jul 19, 2026.

Bike valets, venues and routes connecting to venues are highlighted for the convenience of people travelling to and from FIFA World Cup 2026™ Vancouver festivities during the tournament.

There's plenty to see and do by bike in Vancouver. Take some time to discover the sights and tastes of Vancouver.



GET AROUND ON VANCOUVER'S PUBLIC BIKE SHARE AND E-SCOOTER SYSTEMS

Mobi by Rogers is Vancouver's public bike share system where users can unlock and return classic or electric bicycles to 250+ stations.

The **Mobi Station Zone** is highlighted in light red on this map.

Scan the QR code or visit vancouver.ca/bikeshare to learn more.



Lime is Vancouver's shared e-scooter system operator with over 200+ stations and counting.

The **Lime Service Area** is highlighted in light green on this map.

Service area subject to change, scan the QR code or visit vancouver.ca/shared-escooters to learn more.



Route Legend

Protected Bike Lane
People biking or rolling are protected from motor vehicles by physical barriers such as planters, curbs or bollards; also includes off-street paths.

Local Street Bikeway
People biking or rolling share the roadway with motor vehicles on a relatively quiet neighbourhood street.

Painted Bike Lane
People biking or rolling have a dedicated painted lane, typically between the curb or parking lane and a driving lane.

Shared Use Lane
People biking or rolling share a lane with motor vehicles on a busy street; these lanes fill network gaps but are not comfortable for most.

Most Comfortable (top)
Least Comfortable (bottom)



*The Connected **All Ages and Abilities (AAA) Network** is a connected network of bicycle lanes that are mostly separated from traffic and include some streets with lower traffic volume, making them more comfortable for people of all ages and abilities to ride on.

Disclaimer of responsibility: This map is produced as a guide to cycling routes in the City of Vancouver. The City, its employees, officers, directors and representatives do not guarantee the accuracy of the information contained therein nor warrant the safety of any route, highway, road, street, designated cycling route or other shown in the map or information.

MAP SYMBOLS

- All Ages and Abilities (AAA) Network*
- Moderate Uphill Route
- Steep Uphill Route
- One-Way Bike Route
- Temporary Closures (follow signs for detour)
- Last Mile Spectator Route
- SkyTrain Station/Bus Loop
- Hospital
- Community Centre
- Bike Parkade
- Bike Valets
- Train Station
- Bus Station
- SeaBus
- Passenger Ferry
- Points of Interest